





ग्राम - हरिचपरा
पट. नं. 30
रा. वि. म. कवर्धा (कवर्धा जिला)
तहसील - कवर्धा
जिला - कवर्धा

KEY PLAN

यह मानचित्र नगर तथा ग्राम निवेश
(TOWN PLANNING) विभाग, राजभवन,
के बचत 1434, दि. 02/08/05
का संकेत है, जिसमें उल्लेखित सर्वे व
निशानों का बालन करा होना।

सहायक संचालक
नगर तथा ग्राम निवेश
राजभवन (उ.प्र.)



AREA STATEMENT OF LAND			
VILLAGE	KHASARA NO.	AREA IN HECT.& ACRES	
HARINCHAPARA	235	20.93 HECT.(51.74 ACRES)	
DISTT. KABIRDHAM			
LAND USE BREAK UP			
• TOTAL PLANNED AREA	51.74	ACRES	100 %
• INDUSTRIAL PLOTS	27.42	ACRES	52.99 %
• ROADS	13.46	ACRES	26.01 %
• AMENITIES	2.69	ACRES	5.2 %
• PLANTATION/GREEN BELT	3.18	ACRES	6.14 %
• OPEN/CUT OF LAND	5.00	ACRES	9.66 %
TOTAL	51.74	ACRES	100 %
DETAILS OF AMENITIES			
• AMENITIES (A+B+C+D)	100' X 200' - A - 33 Nos		
- ADMINISTRATIVE OFFICE - 'A'	150' X 200' - B - 02		
- HEALTH CENTRE - 'B'	120' X 200' - C - 04		
- POST OFFICE - 'C'	100' X 175' - D - 03		
- TELEPHONE EXCHANGE - 'C'	80' X 175' - E - 22		
- SHOPPING COMPLEX - 'C&D'	125' X 125' - F - 02		
- POLICE STATION - 'D'	60' X 100' - G - 12		
	100' X 100' - H - 01		
	100' X 120' - I - 01		
	120' X 140' - J - 01		
	21		
CHHATTISGARH STATE INDUSTRIAL DEVELOPMENT CORPORATION LTD. RAIPUR (CHHATTISGARH)			
PROPOSED LAYOUT PLAN OF INDUSTRIAL AREA AT VILL. HARINCHAPARA DISTT. KABIRDHAM (CG)			
DRAWN :	DATE :	SCALE: 1"=165'-0"	
 29/8/04 ASSISTANT ENGINEER	 29/8/04 EXECUTIVE ENGINEER	 GENERAL MANAGER	